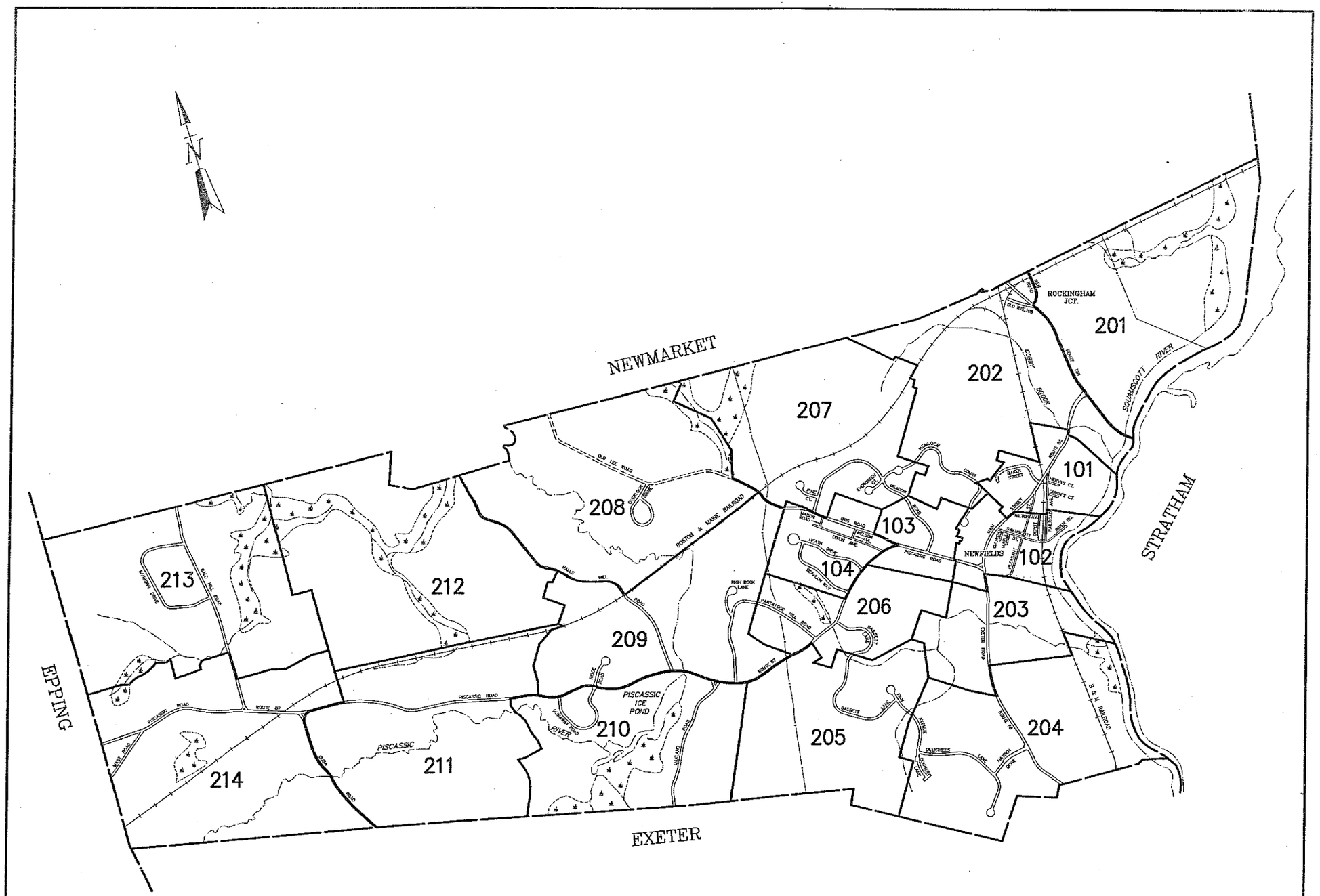

DATE FLIGHT N.A. DATE DELIVERY DEC. 31, 1986	THIS MAP IS FOR ASSESSMENT PURPOSES ONLY. IT IS NOT VALID FOR LEGAL DESCRIPTION NOR CONVEYANCE.	DIGITIZED IN 1996 BY CARTOGRAPHIC ASSOC. INC. PROFESSIONAL CONSULTANTS MUNICIPAL MAPPING – GIS – PUBLIC WORKS INFORMATION MANAGEMENT 11 PLEASANT STREET, LITTLETON, NEW HAMPSHIRE 03561 (603)444-6768 – 1(800)322-4540 – FAX (603)444-1366	LEGEND 103 1" = 100' MAP SHEETS 205 1" = 200' MAP SHEETS WETLANDS UTILITY EASEMENT	SCALE 1 INCH = 1000 FEET FEET 1000 0 1000 2000 METERS 304.80 0 304.80 609.61	TOWN OF NEWFIELDS NEW HAMPSHIRE REVISED THROUGH APRIL 1, 2013	INDEX MAP

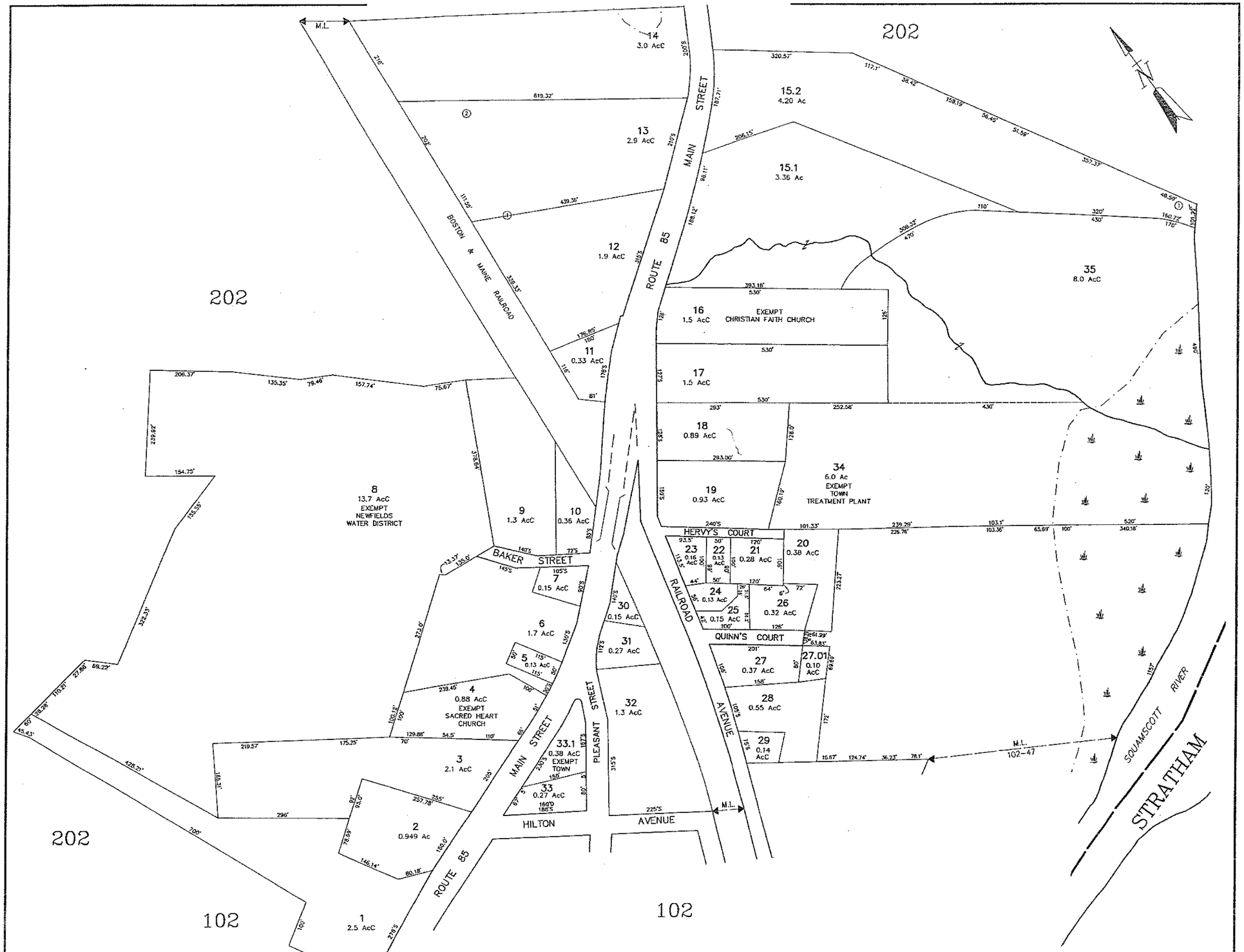

DATE FLIGHT	THIS MAP IS FOR ASSESSMENT PURPOSES ONLY. IT IS NOT VALID FOR LEGAL DESCRIPTION NOR CONVEYANCE.	DIGITIZED IN 1996 BY	LEGEND	SCALE	TOWN OF	MAP NO.
N.A.		CARTOGRAPHIC ASSOC. INC.	ADJACENT SHEET No. 203	1 INCH = 100 FEET	NEWFIELDS	101
DATE DELIVERY		PROFESSIONAL CONSULTANTS	AREA CALCULATED 8 AcC	FEET	NEW HAMPSHIRE	
DEC. 31, 1986		MUNICIPAL MAPPING – GIS – PUBLIC WORKS INFORMATION MANAGEMENT	AREA SURVEYED 8.3 Ac	100 0 100 200	REVISED THROUGH APRIL 1, 2011	
		11 PLEASANT STREET, LITTLETON, NEW HAMPSHIRE 03561	PRIME WETLANDS	30.48 0 30.48 60.96		
		(603)444-6768 – 1(800)322-4540 – FAX (603)444-1366	COMMON OWNERSHIP / DR /			
			DEVELOPMENT LOT No. (2)			
			MATCH LINE M.L.			

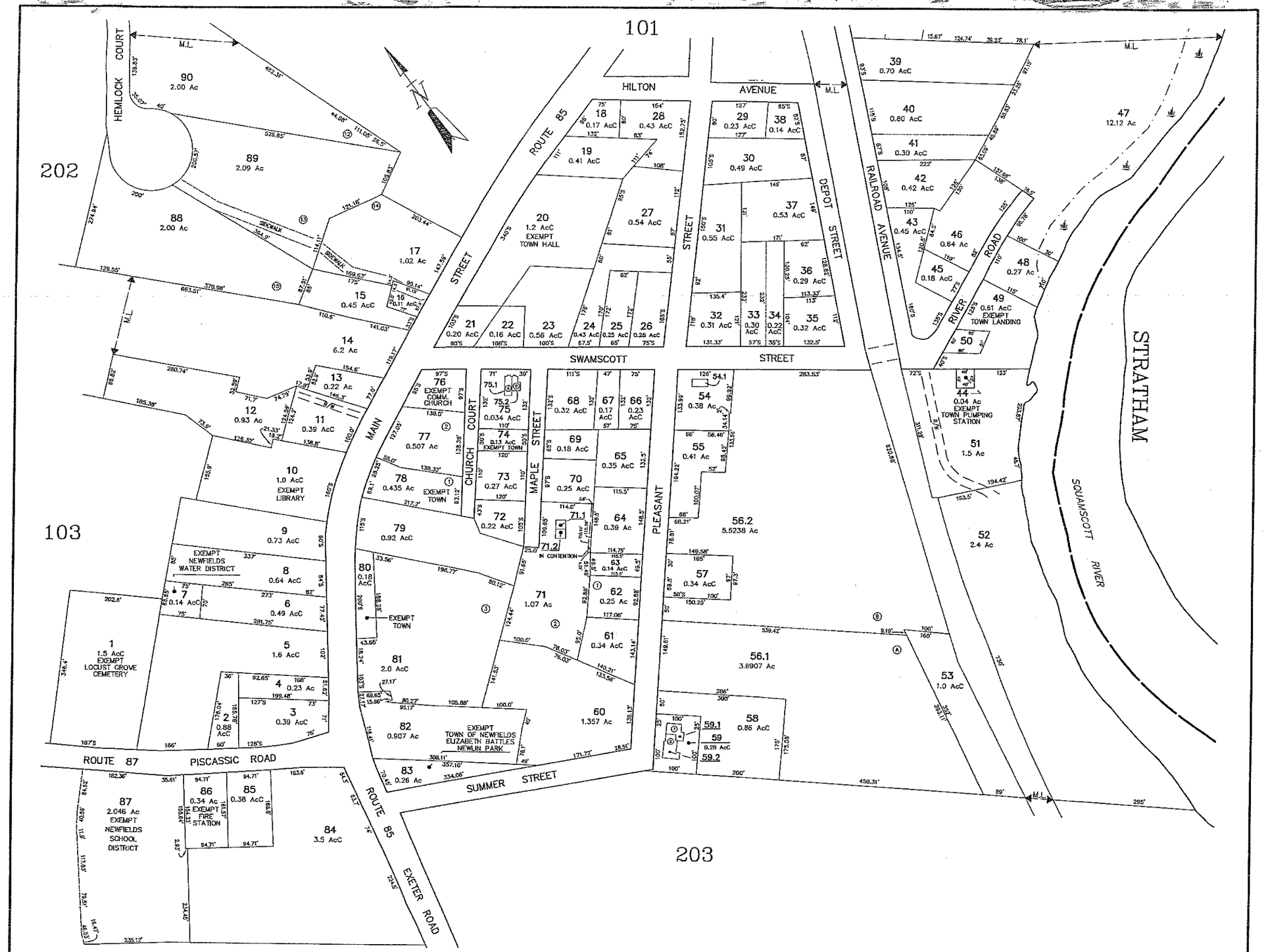

DATE FLIGHT	THIS MAP IS FOR ASSESSMENT PURPOSES ONLY. IT IS NOT VALID FOR LEGAL DESCRIPTION NOR CONVEYANCE.	DIGITIZED IN 1996 BY	LEGEND	SCALE	TOWN OF	MAP NO.
N.A.		CARTOGRAPHIC ASSOC. INC.	PRIME WETLANDS	1 INCH = 100 FEET	NEWFIELDS	102
DATE DELIVERY		PROFESSIONAL CONSULTANTS	COMMON OWNERSHIP / OR /	FEET 100 0 100 200	NEW HAMPSHIRE	
DEC. 31, 1986		MUNICIPAL MAPPING – GIS – PUBLIC WORKS INFORMATION MANAGEMENT	DEVELOPMENT LOT No. ②	METERS 30.48 0 30.48 60.96	REVISED THROUGH APRIL 1, 2013	
		11 PLEASANT STREET, LITTLETON, NEW HAMPSHIRE 03561	MATCH LINE M.L.			
		(603)444-6768 – 1(800)322-4540 – FAX (603)444-1386	RIGHT OF WAY R/W			

ADJACENT SHEET No. 203
AREA CALCULATED 8 AcC
AREA SURVEYED 8.3 Ac
SCALED DIMENSION 100'S

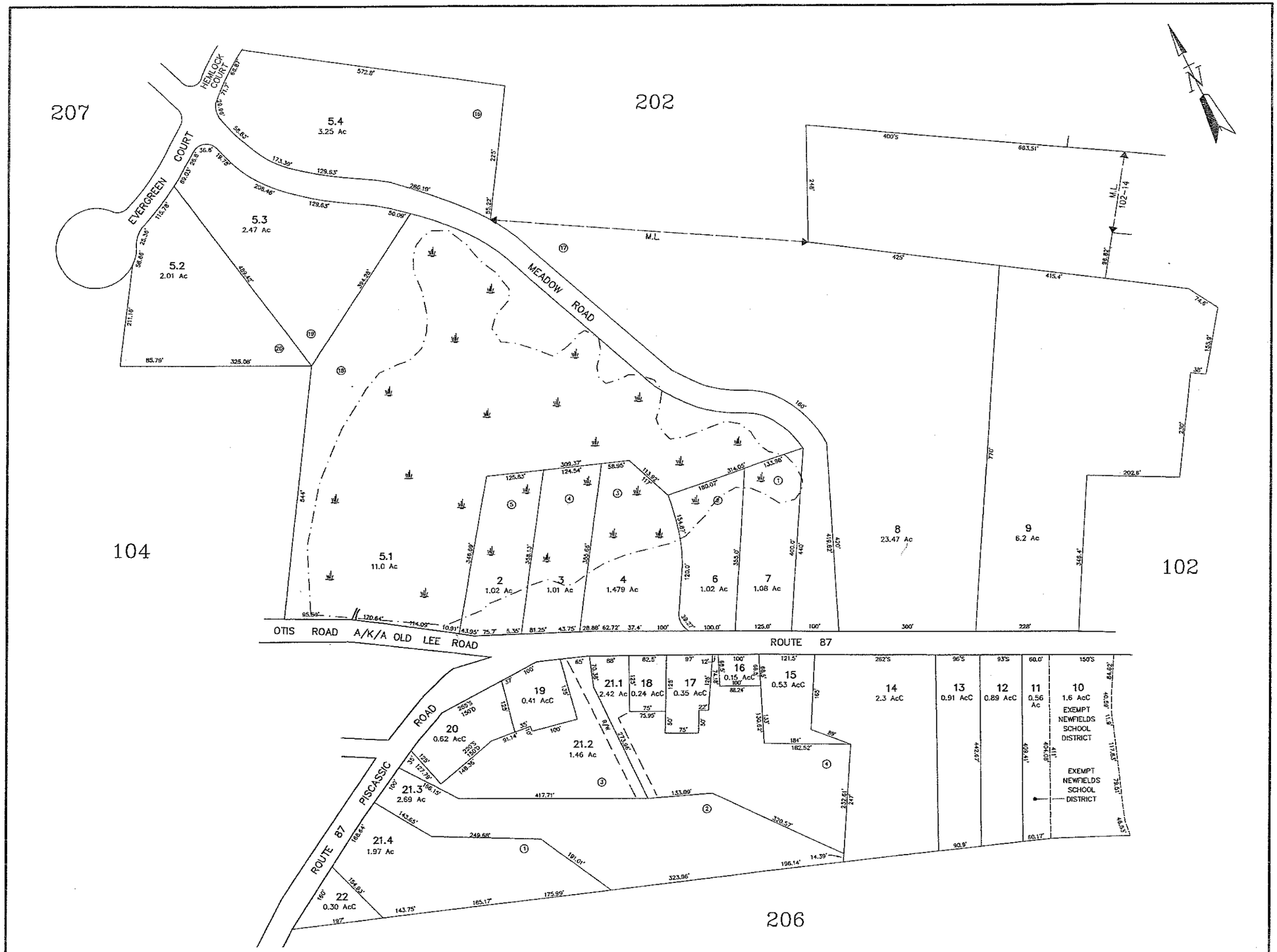

DATE FLIGHT	THIS MAP IS FOR ASSESSMENT PURPOSES ONLY. IT IS NOT VALID FOR LEGAL DESCRIPTION NOR CONVEYANCE.	DIGITIZED IN 1996 BY	LEGEND	SCALE	TOWN OF	MAP NO.
N.A.		CARTOGRAPHIC ASSOC. INC.	ADJACENT SHEET No. 203	1 INCH = 100 FEET	NEWFIELDS	103
DATE DELIVERY		PROFESSIONAL CONSULTANTS	AREA CALCULATED 8 AcC	FEET 100 0 100 200	NEW HAMPSHIRE	
DEC. 31, 1986		MUNICIPAL MAPPING – GIS – PROPERTY APPRAISAL	AREA SURVEYED 8.3 Ac	30.48 0 30.48 60.96 METERS	REVISED THROUGH APRIL 1, 2007	
		11 PLEASANT STREET, LITTLETON, NEW HAMPSHIRE 03561	SCALED DIMENSION 100'S			
		(603)444-6768 – 1(800)322-4540 – FAX (603)444-1366				

LEGEND: PRIME WETLANDS; COMMON OWNERSHIP / OR /; DEVELOPMENT LOT No. ②; MATCH LINE ← M.L. →; RIGHT OF WAY R/W

NO PARCEL 3, 5, 6, 7, 8, 10, 20, 22

DATE FLIGHT		DIGITIZED IN 1996 BY	LEGEND	SCALE	TOWN OF	MAP NO.
N.A.	THIS MAP IS FOR ASSESSMENT PURPOSES ONLY. IT IS NOT VALID FOR LEGAL DESCRIPTION NOR CONVEYANCE.	CARTOGRAPHIC ASSOC. INC. PROFESSIONAL CONSULTANTS MUNICIPAL MAPPING – GIS – PUBLIC WORKS INFORMATION MANAGEMENT 11 PLEASANT STREET, LITTLETON, NEW HAMPSHIRE 03561 (603)444-6768 – 1(800)322-4540 – FAX (603)444-1368	ADJACENT SHEET No. 203 / AREA CALCULATED 8 AcC / AREA SURVEYED 8.3 Ac / SCALED DIMENSION 100'S / PRIME WETLANDS / COMMON OWNERSHIP / OR / DEVELOPMENT LOT No. ② / MATCH LINE M.L. / RIGHT OF WAY R/W	1 INCH = 100 FEET FEET 100 0 100 200 METERS 30.48 0 30.48 60.96	NEWFIELDS NEW HAMPSHIRE	104
DATE DELIVERY DEC. 31, 1986					REVISED THROUGH APRIL 1, 2013	

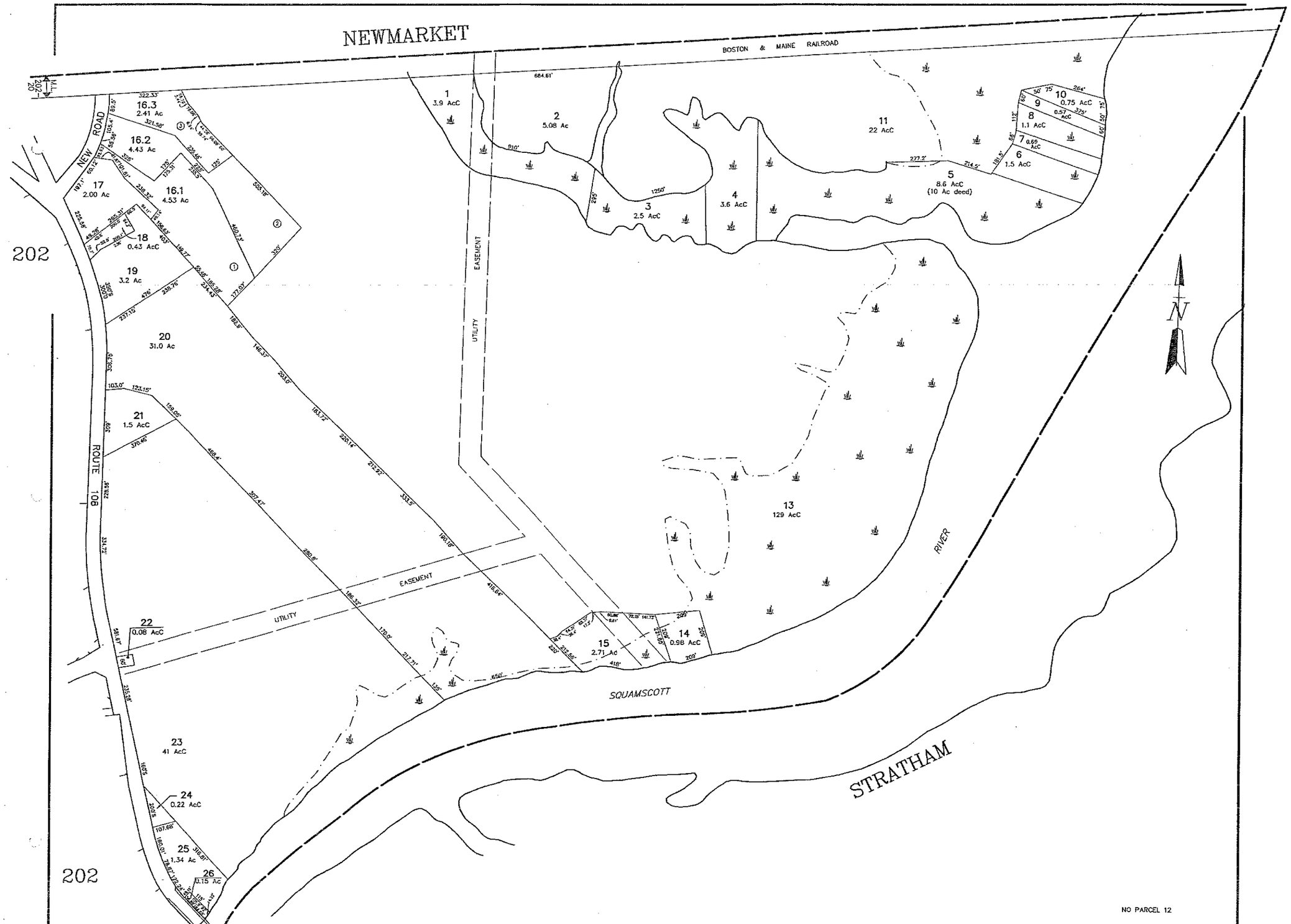

DATE FLIGHT N.A. DATE DELIVERY DEC. 31, 1986	THIS MAP IS FOR ASSESSMENT PURPOSES ONLY. IT IS NOT VALID FOR LEGAL DESCRIPTION NOR CONVEYANCE.	DIGITIZED IN 1996 BY CARTOGRAPHIC ASSOC. INC. PROFESSIONAL CONSULTANTS MUNICIPAL MAPPING – GIS – PUBLIC WORKS INFORMATION MANAGEMENT 11 PLEASANT STREET, LITTLETON, NEW HAMPSHIRE 03561 (603)444-6768 – 1(800)322-4540 – FAX (603)444-1366	LEGEND ADJACENT SHEET No. 203 AREA CALCULATED 8 AcC AREA SURVEYED 8.3 Ac SCALED DIMENSION 100'S PRIME WETLANDS COMMON OWNERSHIP OR DEVELOPMENT LOT No. 2 MATCH LINE M.L. RIGHT OF WAY R/W	SCALE 1 INCH = 200 FEET FEET 200 0 200 400 60.96 0 60.96 121.92	TOWN OF NEWFIELDS NEW HAMPSHIRE REVISED THROUGH APRIL 1, 2010	MAP NO. 201

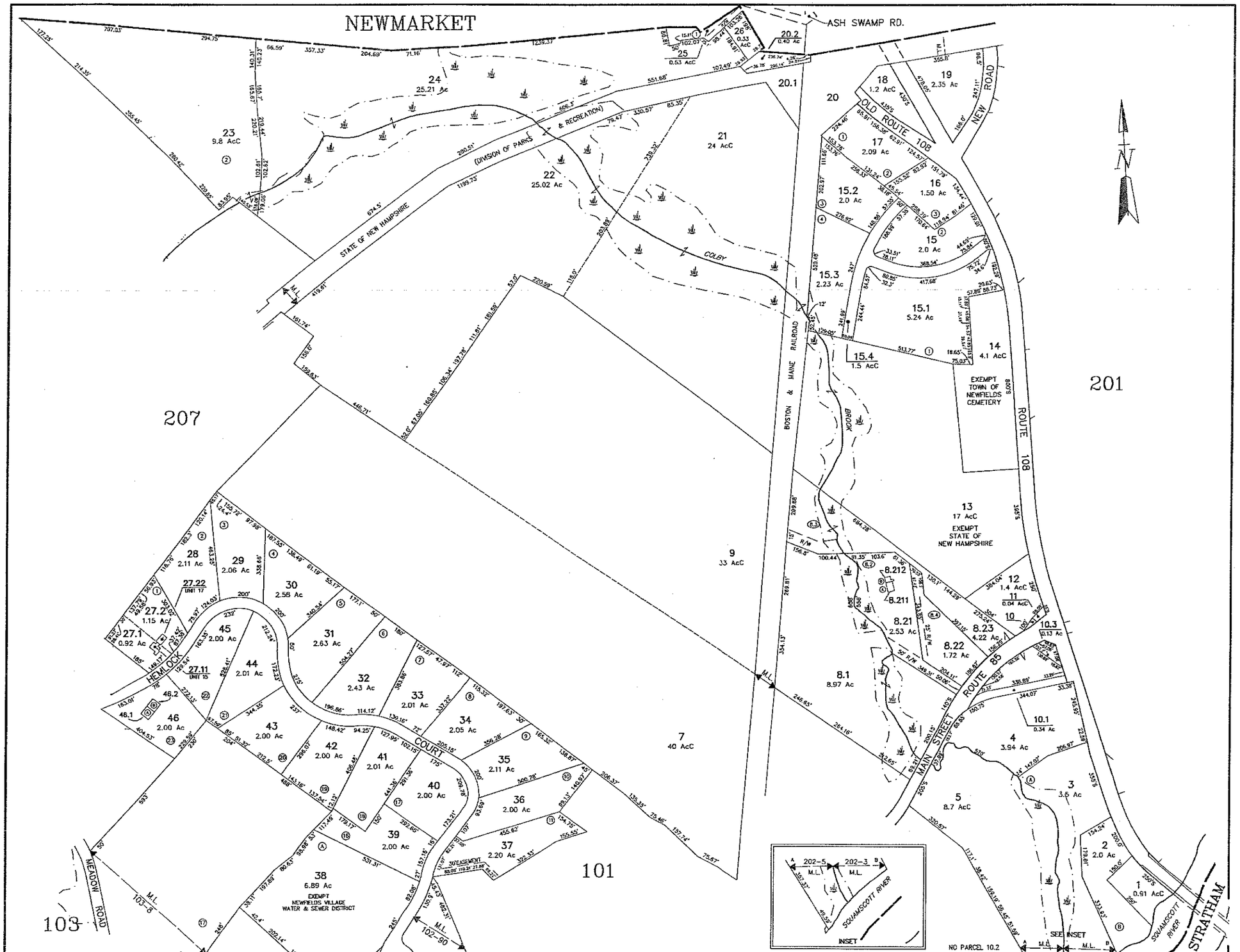

DATE FLIGHT	THIS MAP IS FOR ASSESSMENT PURPOSES ONLY. IT IS NOT VALID FOR LEGAL DESCRIPTION NOR CONVEYANCE.	DIGITIZED IN 1996 BY	LEGEND	SCALE	TOWN OF	MAP NO.
N.A.		CARTOGRAPHIC ASSOC. INC.	ADJACENT SHEET No. 203	1 INCH = 200 FEET	NEWFIELDS	202
DATE DELIVERY		PROFESSIONAL CONSULTANTS	AREA CALCULATED 8 AcC	FEET 200 0 200 400	NEW HAMPSHIRE	
DEC. 31, 1986		MUNICIPAL MAPPING – GIS – PUBLIC WORKS INFORMATION MANAGEMENT	AREA SURVEYED 8.3 Ac	50.00 0 50.00 121.92		
		11 PLEASANT STREET, LITTLETON, NEW HAMPSHIRE 03561				

LEGEND
- PRIME WETLANDS
- COMMON OWNERSHIP
- DEVELOPMENT LOT No.
- MATCH LINE

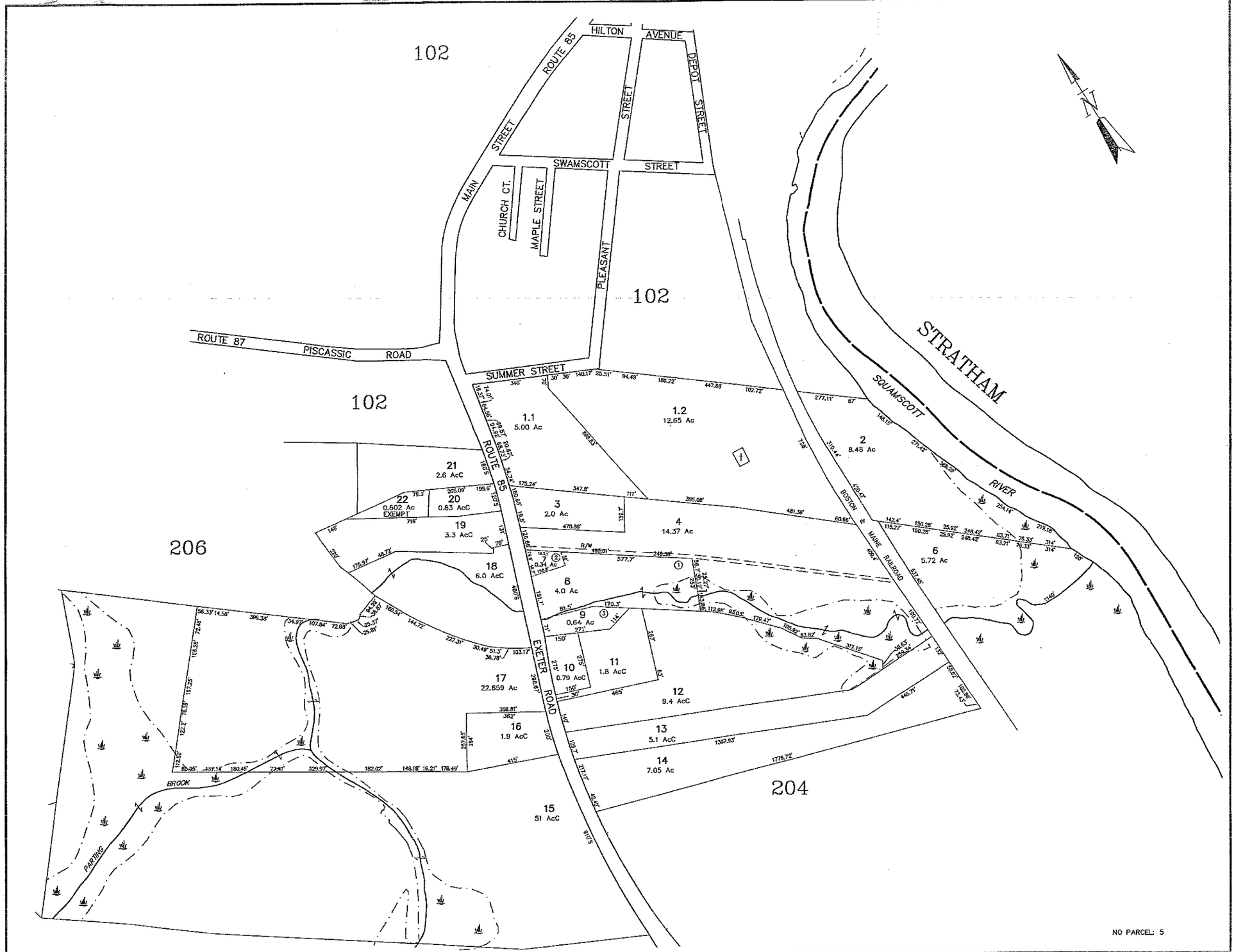

DATE FLIGHT N.A. DATE DELIVERY DEC. 31, 1986	THIS MAP IS FOR ASSESSMENT PURPOSES ONLY. IT IS NOT VALID FOR LEGAL DESCRIPTION NOR CONVEYANCE.	DIGITIZED IN 1996 BY CARTOGRAPHIC ASSOC. INC. PROFESSIONAL CONSULTANTS MUNICIPAL MAPPING – GIS – PUBLIC WORKS INFORMATION MANAGEMENT 11 PLEASANT STREET, LITTLETON, NEW HAMPSHIRE 03561 (603)444-6768 – 1(800)322-4540 – FAX (603)444-1366	LEGEND ADJACENT SHEET No. 203 AREA CALCULATED 8 AcC AREA SURVEYED 8.3 Ac SCALED DIMENSION 100'S PRIME WETLANDS COMMON OWNERSHIP / OR / DEVELOPMENT LOT No. ② MATCH LINE ← M.L. → RIGHT OF WAY R/W	SCALE 1 INCH = 200 FEET FEET 200 0 200 400 60.96 0 60.96 121.92' METERS	TOWN OF NEWFIELDS NEW HAMPSHIRE REVISED THROUGH APRIL 1, 2013	MAP NO. 203

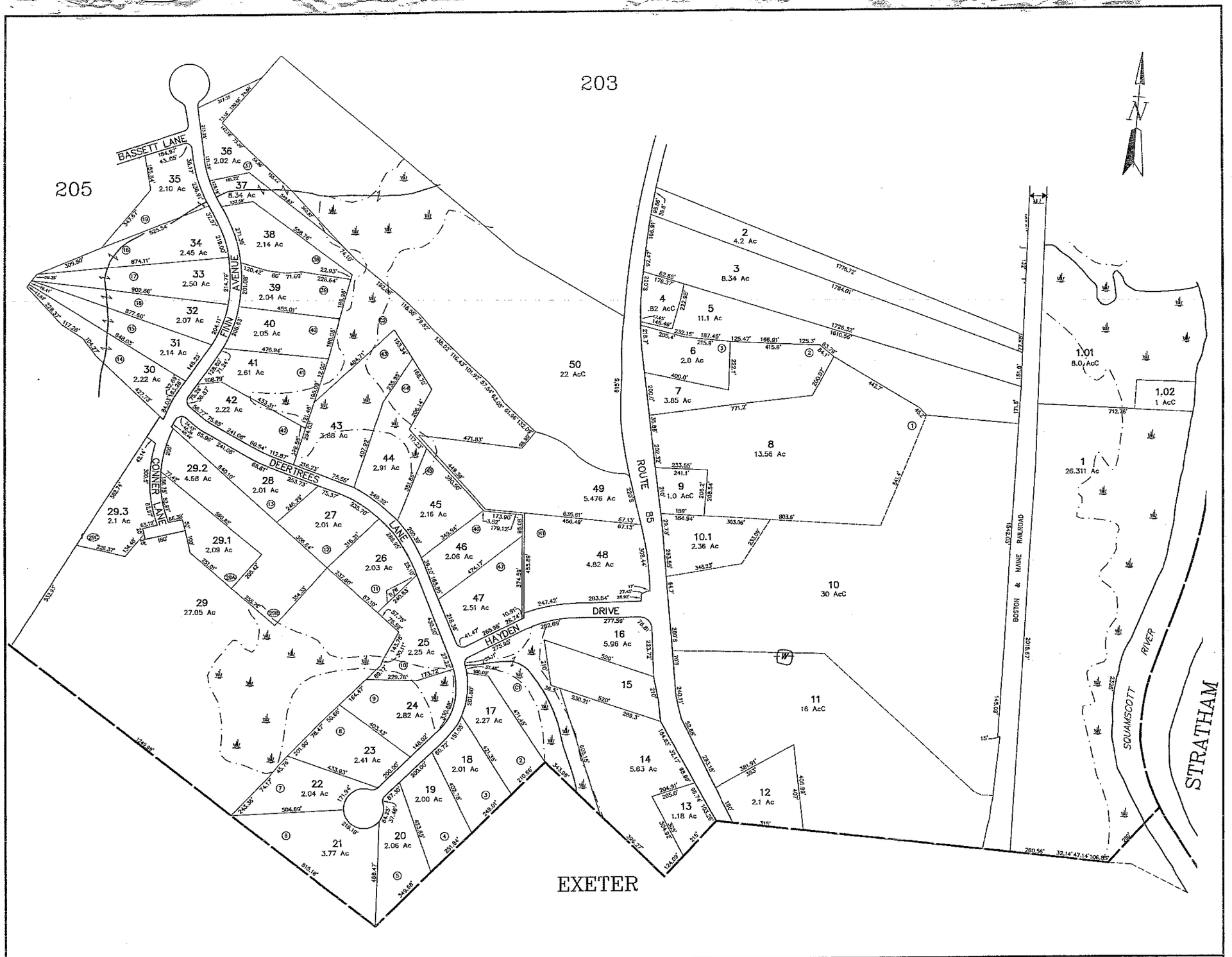

DATE FLIGHT N.A. DATE DELIVERY DEC. 31, 1986	THIS MAP IS FOR ASSESSMENT PURPOSES ONLY. IT IS NOT VALID FOR LEGAL DESCRIPTION NOR CONVEYANCE.	DIGITIZED IN 1996 BY CARTOGRAPHIC ASSOC. INC. PROFESSIONAL CONSULTANTS MUNICIPAL MAPPING – GIS – PUBLIC WORKS INFORMATION MANAGEMENT 11 PLEASANT STREET, LITTLETON, NEW HAMPSHIRE 03561 (603)444–6768 – 1(800)322–4540 – FAX (603)444–1366	ADJACENT SHEET No. 203 AREA CALCULATED 8 AcC AREA SURVEYED 8.3 Ac SCALED DIMENSION 100'S	LEGEND PRIME WETLANDS COMMON OWNERSHIP OR DEVELOPMENT LOT No. ② MATCH LINE M.L. RIGHT OF WAY R/W	SCALE 1 INCH = 200 FEET FEET 200 0 200 400 METERS 60.96 0 60.96 121.92

TOWN OF
NEWFIELDS
NEW HAMPSHIRE
REVISED THROUGH APRIL 1, 2013

MAP NO. 204

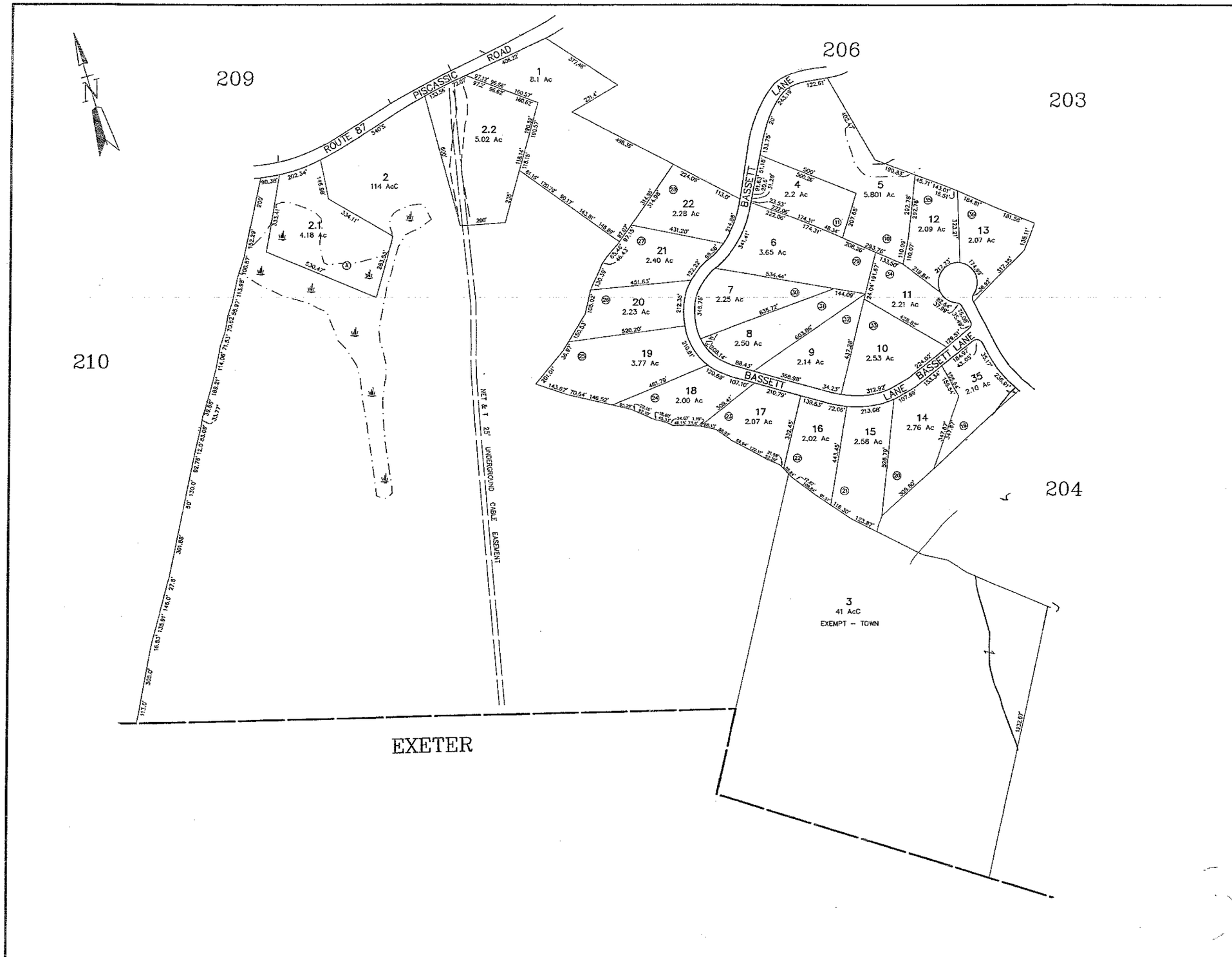

DATE FLIGHT	THIS MAP IS FOR ASSESSMENT PURPOSES ONLY. IT IS NOT VALID FOR LEGAL DESCRIPTION NOR CONVEYANCE.	DIGITIZED IN 1996 BY	LEGEND	SCALE	TOWN OF	MAP NO.
N.A.		CARTOGRAPHIC ASSOC. INC.	ADJACENT SHEET No. 203	1 INCH = 200 FEET	NEWFIELDS	205
DATE DELIVERY		PROFESSIONAL CONSULTANTS	AREA CALCULATED 8 AcC	FEET 200 0 200 400	NEW HAMPSHIRE	
DEC. 31, 1986		MUNICIPAL MAPPING – GIS – PROPERTY APPRAISAL	AREA SURVEYED 8.3 Ac	METERS 60.96 0 60.96 121.92	REVISED THROUGH APRIL 1, 2008	
		11 PLEASANT STREET, LITTLETON, NEW HAMPSHIRE 03561	SCALED DIMENSION 100'S			
		(603)444-6768 – 1(800)322-4540 – FAX (603)444-1366				

LEGEND

PRIME WETLANDS

COMMON OWNERSHIP / OR /

DEVELOPMENT LOT No. ②

MATCH LINE ← M.L. →

RIGHT OF WAY R/W

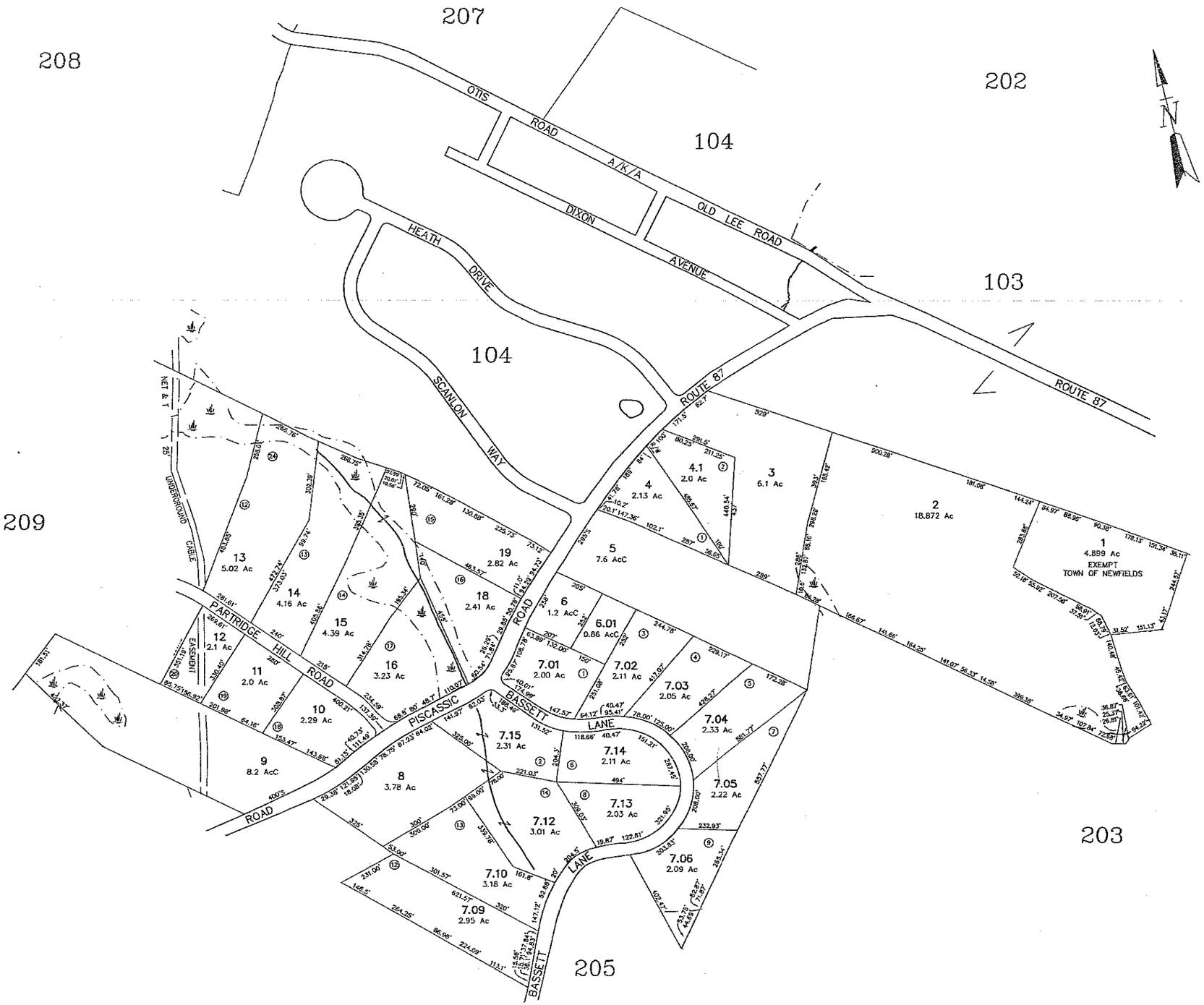

NO PARCEL 7.07, 7.08, 7.11, 17

DATE FLIGHT	THIS MAP IS FOR ASSESSMENT PURPOSES ONLY. IT IS NOT VALID FOR LEGAL DESCRIPTION NOR CONVEYANCE.	DIGITIZED IN 1996 BY	LEGEND	SCALE	TOWN OF	MAP NO.
N.A.		CARTOGRAPHIC ASSOC. INC.	PRIME WETLANDS	1 INCH = 200 FEET	NEWFIELDS	206
DATE DELIVERY		PROFESSIONAL CONSULTANTS	COMMON OWNERSHIP / OR		NEW HAMPSHIRE	
DEC. 31, 1986		MUNICIPAL MAPPING – GIS – PROPERTY APPRAISAL	DEVELOPMENT LOT No. ②		REVISED THROUGH APRIL 1, 2007	
		11 PLEASANT STREET, LITTLETON, NEW HAMPSHIRE 03561	MATCH LINE M.L.			
		(603)444-6768 – 1(800)322-4540 – FAX (603)444-1366	RIGHT OF WAY R/W			
			ADJACENT SHEET No. 203			
			AREA CALCULATED 8 AcC			
			AREA SURVEYED 8.3 Ac			
			SCALED DIMENSION 100'S			

FEET 200 0 200 400
METERS 60.96 0 60.96 121.92

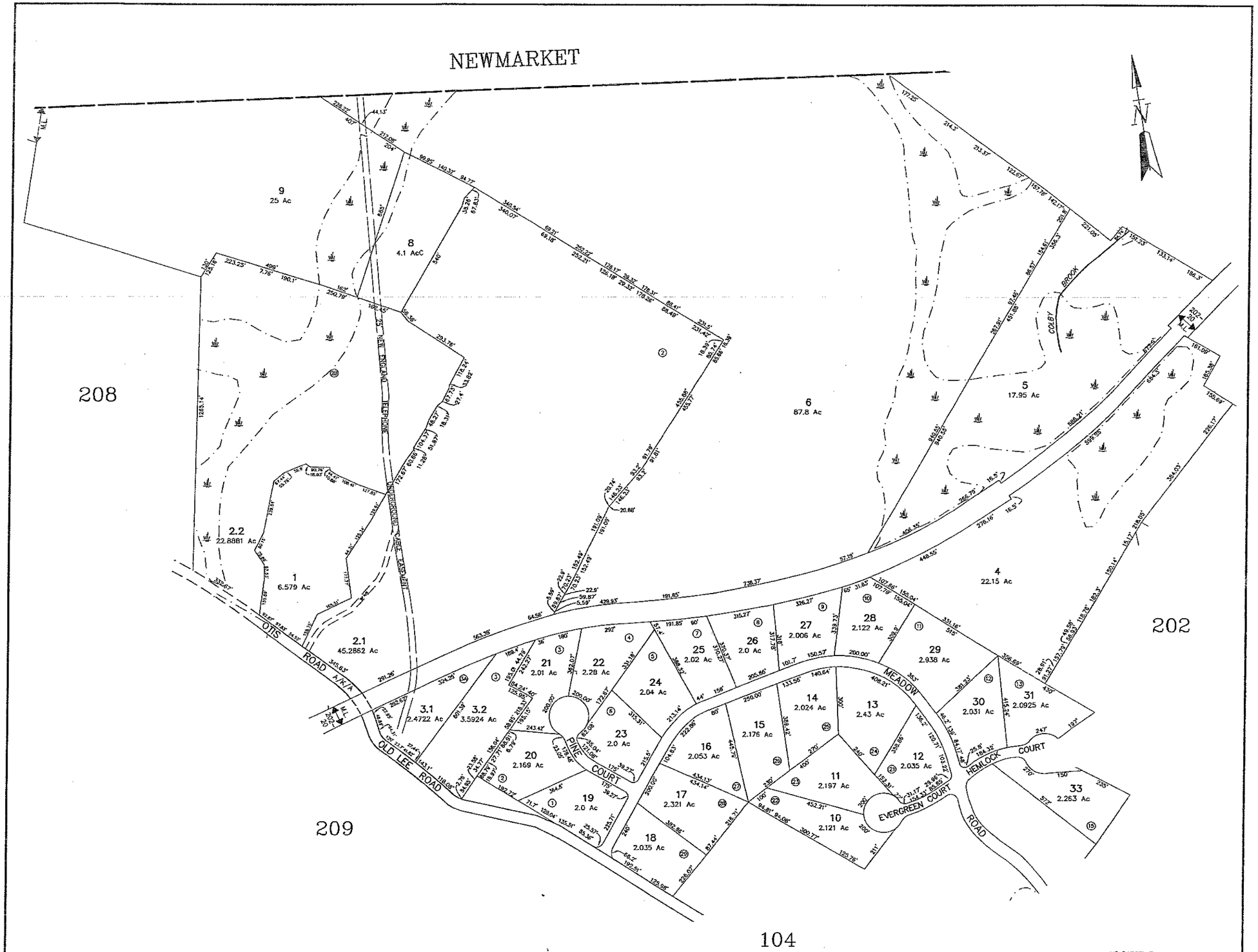

NO PARCEL 7

DATE FLIGHT N.A. DATE DELIVERY DEC. 31, 1986	THIS MAP IS FOR ASSESSMENT PURPOSES ONLY. IT IS NOT VALID FOR LEGAL DESCRIPTION NOR CONVEYANCE.	DIGITIZED IN 1996 BY CARTOGRAPHIC ASSOC. INC. PROFESSIONAL CONSULTANTS MUNICIPAL MAPPING – GIS – PUBLIC WORKS INFORMATION MANAGEMENT 11 PLEASANT STREET, LITTLETON, NEW HAMPSHIRE 03561 (603)444-6768 – 1(800)322-4540 – FAX (603)444-1366	LEGEND ADJACENT SHEET No. 203 AREA CALCULATED 8 AcC AREA SURVEYED 8.3 Ac SCALED DIMENSION 100'S PRIME WETLANDS COMMON OWNERSHIP / OR / DEVELOPMENT LOT No. ② MATCH LINE ← M.L. → RIGHT OF WAY R/W	SCALE 1 INCH = 200 FEET FEET 200 0 200 400 METERS 60.96 0 60.96 121.92	TOWN OF NEWFIELDS NEW HAMPSHIRE REVISED THROUGH APRIL 1, 2010	MAP NO. 207

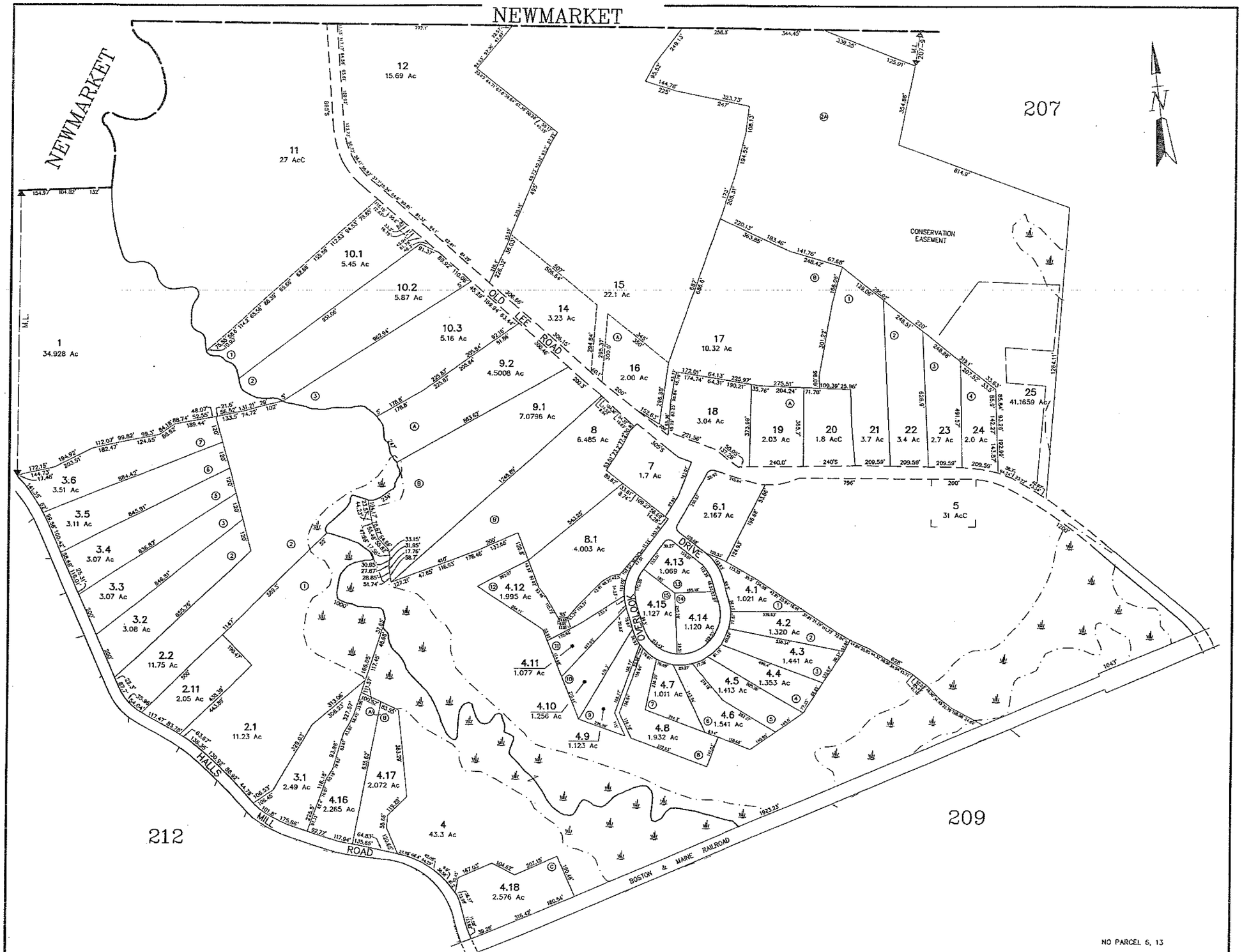

DATE FLIGHT	THIS MAP IS FOR ASSESSMENT PURPOSES ONLY. IT IS NOT VALID FOR LEGAL DESCRIPTION NOR CONVEYANCE.	DIGITIZED IN 1996 BY	LEGEND	SCALE	TOWN OF	MAP NO.
N.A.		CARTOGRAPHIC ASSOC. INC.	PRIME WETLANDS	1 INCH = 200 FEET	NEWFIELDS	208
DATE DELIVERY		PROFESSIONAL CONSULTANTS	COMMON OWNERSHIP / OR /	FEET	NEW HAMPSHIRE	
DEC. 31, 1986		MUNICIPAL MAPPING – GIS – PUBLIC WORKS INFORMATION MANAGEMENT	DEVELOPMENT LOT No. ②	200 0 200 400		
		11 PLEASANT STREET, LITTLETON, NEW HAMPSHIRE 03561	MATCH LINE M.L.			
			ADJACENT SHEET No. 203			
			AREA CALCULATED 8 AcC			
			AREA SURVEYED 8.3 Ac			

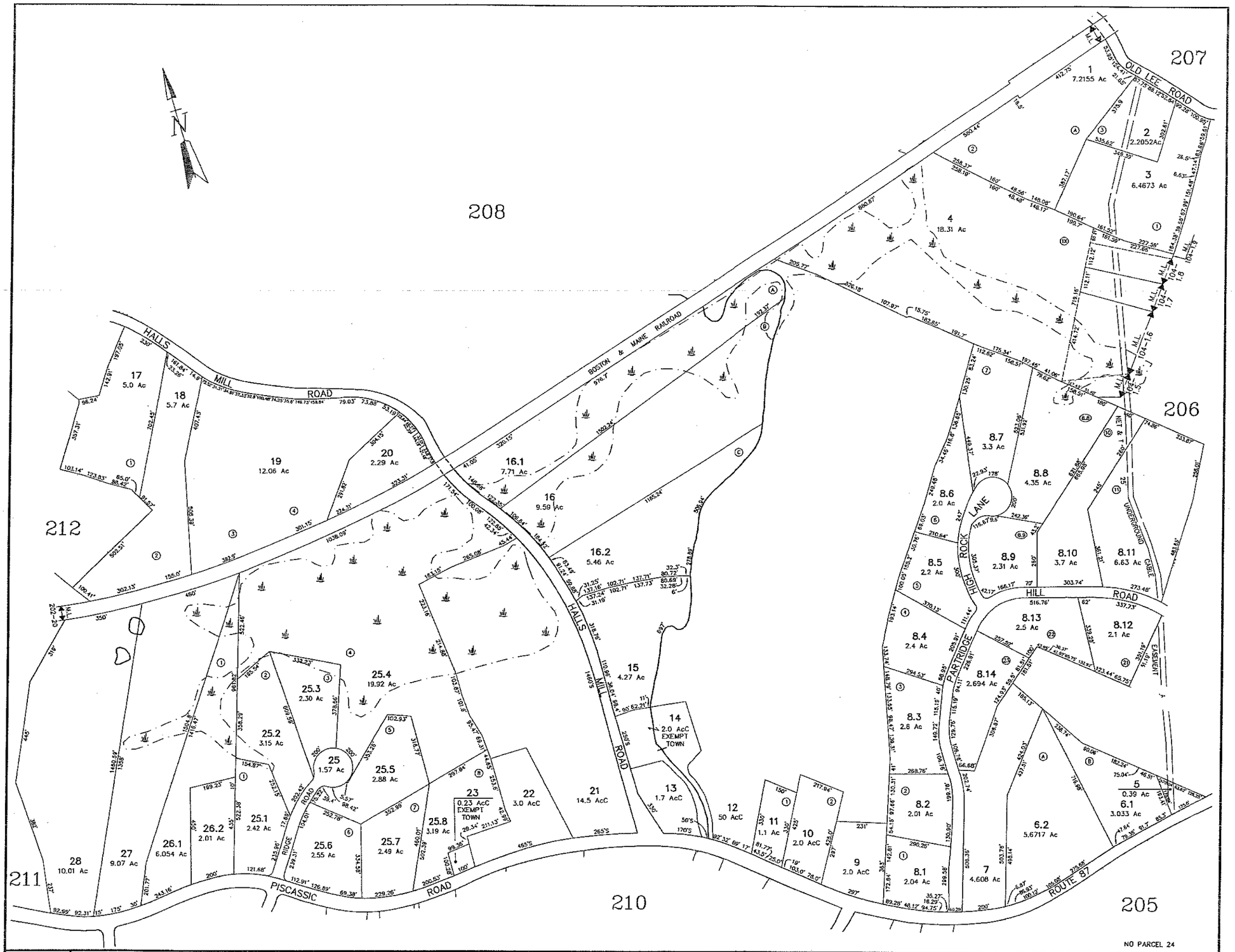

DATE FLIGHT	THIS MAP IS FOR ASSESSMENT PURPOSES ONLY. IT IS NOT VALID FOR LEGAL DESCRIPTION NOR CONVEYANCE.	DIGITIZED IN 1996 BY	LEGEND	SCALE	TOWN OF	MAP NO.
N.A.		CARTOGRAPHIC ASSOC. INC.	PRIME WETLANDS	1 INCH = 200 FEET	NEWFIELDS	209
DATE DELIVERY		PROFESSIONAL CONSULTANTS	COMMON OWNERSHIP / OR /	FEET 200 0 200 400	NEW HAMPSHIRE	
DEC. 31, 1986		MUNICIPAL MAPPING – GIS – PUBLIC WORKS INFORMATION MANAGEMENT	DEVELOPMENT LOT No. ②	60.96 0 60.96 121.92'		
		11 PLEASANT STREET, LITTLETON, NEW HAMPSHIRE 03561	MATCH LINE M.L.			
		(603)444-6768 – 1(800)322-4540 – FAX (603)444-1386	RIGHT OF WAY R.O.W.			

ADJACENT SHEET No. 203
AREA CALCULATED 8 AcC
AREA SURVEYED 8.3 Ac
SCALED DIMENSION 100'S

DATE FLIGHT N.A. DATE DELIVERY DEC. 31, 1986	THIS MAP IS FOR ASSESSMENT PURPOSES ONLY. IT IS NOT VALID FOR LEGAL DESCRIPTION NOR CONVEYANCE.	DIGITIZED IN 1996 BY CARTOGRAPHIC ASSOC. INC. PROFESSIONAL CONSULTANTS MUNICIPAL MAPPING – GIS – PUBLIC WORKS INFORMATION MANAGEMENT 11 PLEASANT STREET, LITTLETON, NEW HAMPSHIRE 03561 (603)444-6768 – 1(800)322-4540 – FAX (603)444-1366	LEGEND ADJACENT SHEET No. 203 AREA CALCULATED 8 AcC AREA SURVEYED 8.3 Ac PRIME WETLANDS COMMON OWNERSHIP / OR / DEVELOPMENT LOT No. ② MATCH LINE M.L.	SCALE 1 INCH = 200 FEET FEET 200 0 200 400	TOWN OF NEWFIELDS NEW HAMPSHIRE	MAP NO. 210

NO PARCEL 2,9,10

DATE FLIGHT	THIS MAP IS FOR ASSESSMENT PURPOSES ONLY. IT IS NOT VALID FOR LEGAL DESCRIPTION NOR CONVEYANCE.	DIGITIZED IN 1996 BY	LEGEND	SCALE	TOWN OF	MAP NO.
N.A.		CARTOGRAPHIC ASSOC. INC.	PRIME WETLANDS	1 INCH = 200 FEET	NEWFIELDS	211
DATE DELIVERY		PROFESSIONAL CONSULTANTS	COMMON OWNERSHIP / OR /	FEET 200 0 200 400	NEW HAMPSHIRE	
DEC. 31, 1986		MUNICIPAL MAPPING – GIS – PUBLIC WORKS INFORMATION MANAGEMENT	DEVELOPMENT LOT No. ②	METERS 60.96 0 60.96 121.92	REVISED THROUGH APRIL 1, 2013	
		11 PLEASANT STREET, LITTLETON, NEW HAMPSHIRE 03561	MATCH LINE M.L.			
		(603)444-6768 – 1(800)322-4540 – FAX (603)444-1368	RIGHT OF WAY R/W			

ADJACENT SHEET No. 203
AREA CALCULATED 8 AcC
AREA SURVEYED 8.3 Ac
SCALED DIMENSION 100'S

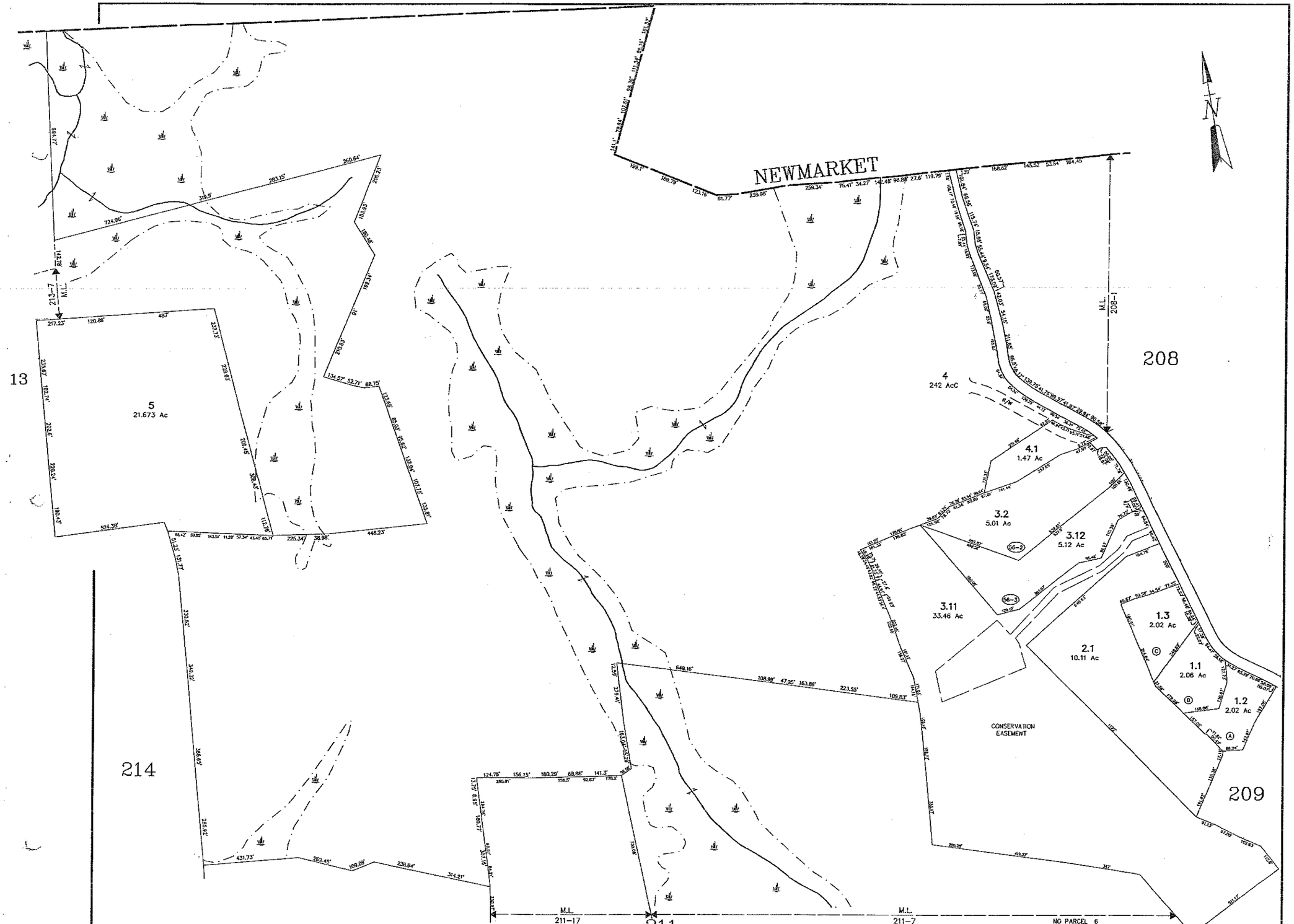

DATE FLIGHT	THIS MAP IS FOR ASSESSMENT PURPOSES ONLY. IT IS NOT VALID FOR LEGAL DESCRIPTION NOR CONVEYANCE.	DIGITIZED IN 1996 BY	LEGEND	SCALE	TOWN OF	MAP NO.
N.A.		CARTOGRAPHIC ASSOC. INC.	PRIME WETLANDS	1 INCH = 200 FEET	NEWFIELDS	212
DATE DELIVERY		PROFESSIONAL CONSULTANTS	COMMON OWNERSHIP / OR /	FEET 200 0 200 400	NEW HAMPSHIRE	
DEC. 31, 1988		MUNICIPAL MAPPING – GIS – PROPERTY APPRAISAL	DEVELOPMENT LOT No. ②	METERS 60.96 0 60.96 121.92	REVISED THROUGH APRIL 1, 2007	

11 PLEASANT STREET, LITTLETON, NEW HAMPSHIRE 03561
(603)444-6768 – 1(800)322-4540 – FAX (603)444-1366

ADJACENT SHEET No.	203
AREA CALCULATED	8 AcC
AREA SURVEYED	8.3 Ac
SCALED DIMENSION	100'S
MATCH LINE	M.L.
RIGHT OF WAY	R/W

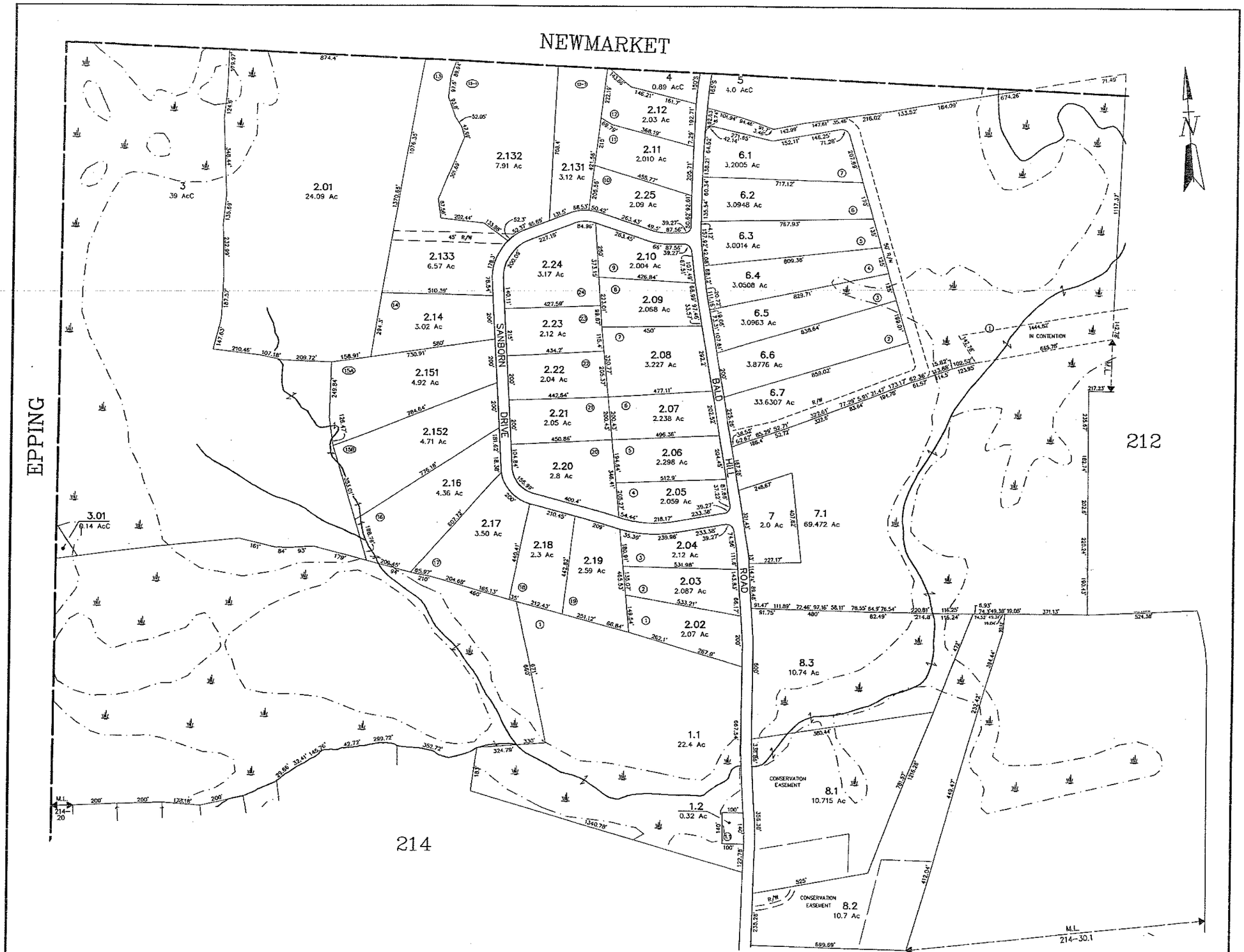

DATE FLIGHT N.A. DATE DELIVERY DEC. 31, 1986	THIS MAP IS FOR ASSESSMENT PURPOSES ONLY. IT IS NOT VALID FOR LEGAL DESCRIPTION NOR CONVEYANCE.	DIGITIZED IN 1996 BY CARTOGRAPHIC ASSOC. INC. PROFESSIONAL CONSULTANTS MUNICIPAL MAPPING – GIS – PUBLIC WORKS INFORMATION MANAGEMENT 11 PLEASANT STREET, LITTLETON, NEW HAMPSHIRE 03561 (603)444-6768 – 1(800)322-4540 – FAX (603)444-1366	LEGEND ADJACENT SHEET No. 203 AREA CALCULATED 8 AcC AREA SURVEYED 8.3 Ac PRIME WETLANDS COMMON OWNERSHIP / OR / DEVELOPMENT LOT No. ② MATCH LINE ← M.L. →	SCALE 1 INCH = 200 FEET FEET 200 0 200 400	TOWN OF NEWFIELDS NEW HAMPSHIRE	MAP NO. 213

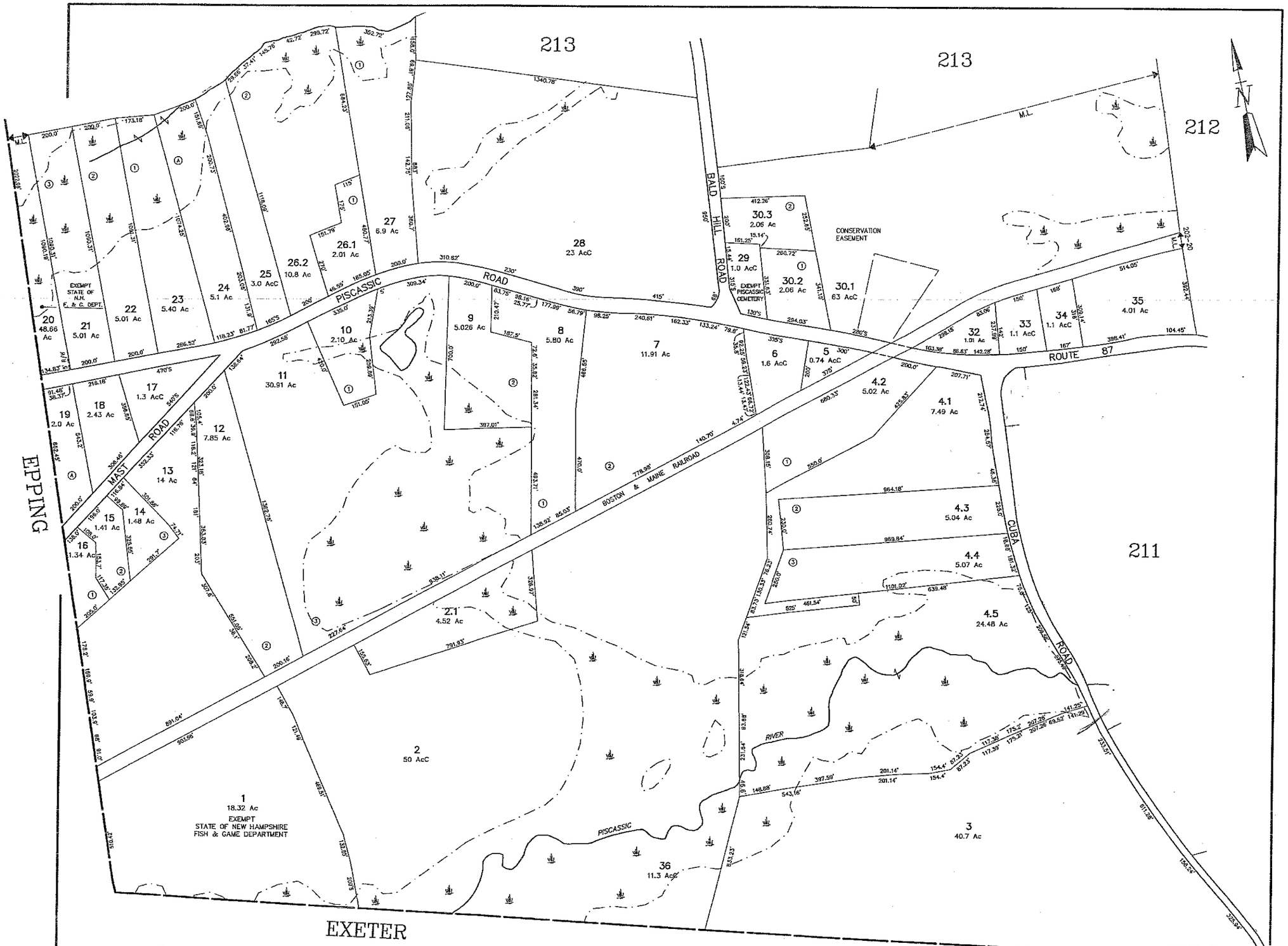

DATE FLIGHT	THIS MAP IS FOR ASSESSMENT PURPOSES ONLY. IT IS NOT VALID FOR LEGAL DESCRIPTION NOR CONVEYANCE.	DIGITIZED IN 1996 BY CARTOGRAPHIC ASSOC. INC. PROFESSIONAL CONSULTANTS MUNICIPAL MAPPING – GIS – PUBLIC WORKS INFORMATION MANAGEMENT 11 PLEASANT STREET, LITTLETON, NEW HAMPSHIRE 03561 (603)444-6768 – 1(800)322-4540 – FAX (603)444-1366	LEGEND	SCALE	TOWN OF NEWFIELDS NEW HAMPSHIRE	MAP NO. 214
N.A.			PRIME WETLANDS	1 INCH = 200 FEET		
DATE DELIVERY DEC. 31, 1986			ADJACENT SHEET No. 203	COMMON OWNERSHIP / OR /		
			AREA CALCULATED 8 AcC	DEVELOPMENT LOT No. ②		
			AREA SURVEYED 8.3 Ac	MATCH LINE ← M.L. →		
			SCALED DIMENSION 100'S	RIGHT OF WAY R/W	REVISED THROUGH APRIL 1, 2013	